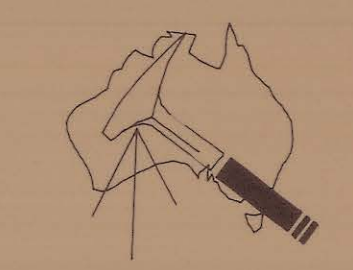





# KING ISLAND SPECIAL NARACOOA 7718-III-SW

GEOPEKO



SCALE 1:25 000



LOCATION INDEX

7618 -II-NE	7718 -III-NW	7718 -III-NE
7618 -II-SE	7718 -III-SW	7718 -III-SE
7617 -I-NE	7717 -IV-NW	7717 -IV-NE

INTEGRATED SURVEY GRID  
ZONE 55/1

## GRASSY AIRBORNE GEOPHYSICAL SURVEY Total Magnetic Intensity

### FLIGHT DATA

Nominal traverse line separation: 150m  
Nominal tieline separation: 1.5km  
Nominal data spacing along flight lines: 70m  
Nominal terrain clearance: 50m onshore - 15 m offshore  
Navigation and recovery using Motorola Mini-Ranger MRS-3  
Aircraft: Austirex Nomad N 22 B  
Magnetometer Type: Varian V-85 in stinger


Survey Date: August 1980

### MAP DATA

Contour Interval: 20nT  
IGRF subtracted prior to contouring

Survey data flown and compiled by Austirex International Ltd  
Project management by Geopeko geophysical group

DRAWING NO: 5893 S/B



plan 11

EL. 21/78  
Iron Mountain, Australia  
NARACOOA 7718-III-SW  
1:25000  
M. 5893 S/B